



US Army Corps
of Engineers
Alaska District

Public Notice of Application for Permit

FAIRBANKS FIELD OFFICE
Regulatory Division (1145)
CEPOA-RD
2175 University Avenue, Suite 201E
Fairbanks, Alaska 99709-4927

PUBLIC NOTICE DATE: July 31, 2015
EXPIRATION DATE: August 15, 2015
REFERENCE NUMBER: POA-2015-377
WATERWAY: Tanana River

Interested parties are hereby notified that a Department of the Army permit application has been received for work in waters of the United States as described below and shown on the enclosed project drawings.

Comments on the described work, with the reference number, should reach this office no later than the expiration date of this Public Notice to become part of the record and be considered in the decision. Please contact John Sargent at (907) 474-2166 or by email at John.C.Sargent@usace.army.mil if further information is desired concerning this notice.

APPLICANT: Peter Nagel, Alyeska Pipeline Service Company, P.O. Box 196660, M.S. 569, Anchorage, Alaska 99519

LOCATION: The project site is located within Section 31, T. 8 N., R. 5 W., Fairbanks Meridian; USGS Quad AK Livengood; Latitude 65.47395° N., Longitude -148.66428° W.; near Livengood, Alaska.

PURPOSE: The applicant's stated purpose is to install a new heat source for the pipeline.

PROPOSED WORK: Discharge of fill material in 0.68 acre of wetlands to construct a workpad used for a new heat source facility for the pipeline. All work would be performed in accordance with the enclosed plan, (sheets 1-3), dated 06-15-15, 4-28-15, and 5-6-15.

APPLICANT PROPOSED MITIGATION: The applicant proposes the following mitigation measures to avoid, minimize, and compensate for impacts to waters of the United States from activities involving discharges of dredged or fill material.

a. Avoidance: Avoidance would not be possible because the undeveloped areas are largely wetlands.

b. Minimization: The project would minimize the size of clearing and fill in wetlands by using the existing workpad.

c. Compensatory Mitigation: Compensatory mitigation was not proposed because the scrub-shrub wetlands are abundant in the region.

WATER QUALITY CERTIFICATION: A permit for the described work will not be issued until a certification or waiver of certification, as required under Section 401 of the Clean Water Act (Public Law 95-217), has been received from the Alaska Department of Environmental Conservation.

CULTURAL RESOURCES: The latest published version of the Alaska Heritage Resources Survey (AHRs) has been consulted for the presence or absence of historic properties, including those listed in or eligible for inclusion in the National Register of Historic Places. There are no listed or eligible properties in the vicinity of the worksite. Consultation of the AHRs constitutes the extent of cultural resource investigations by the District Commander at this time, and he is otherwise unaware of the presence of such resources. This application is being coordinated with the State Historic Preservation Office (SHPO). Any comments SHPO may have concerning presently unknown archeological or historic data that may be lost or destroyed by work under the requested permit will be considered in our final assessment of the described work.

ENDANGERED SPECIES: No threatened or endangered species are known to use the project area. Therefore, we have determined the described activity would have no effect on any listed or proposed threatened or endangered species. Therefore, no consultation with the U.S. Fish and Wildlife Service or the National Marine Fisheries Service is required. However, any comments they may have concerning endangered or threatened wildlife or plants or their critical habitat will be considered in our final assessment of the described work.

ESSENTIAL FISH HABITAT: The Magnuson-Stevens Fishery Conservation and Management Act, as amended by the Sustainable Fisheries Act of 1996, requires all Federal agencies to consult with the NMFS on all actions, or proposed actions,

permitted, funded, or undertaken by the agency, that may adversely affect Essential Fish Habitat (EFH).

No EFH species are known to use the project area. We have determined the described activity would not adversely affect EFH in the project area.

TRIBAL CONSULTATION: The Alaska District fully supports tribal self-governance and government-to-government relations between Federally recognized Tribes and the Federal government. Tribes with protected rights or resources that could be significantly affected by a proposed Federal action (e.g., a permit decision) have the right to consult with the Alaska District on a government-to-government basis. Views of each Tribe regarding protected rights and resources will be accorded due consideration in this process. This Public Notice serves as notification to the Tribes within the area potentially affected by the proposed work and invites their participation in the Federal decision-making process regarding the protected Tribal right or resource. Consultation may be initiated by the affected Tribe upon written request to the District Commander during the public comment period.

PUBLIC HEARING: Any person may request, in writing, within the comment period specified in this notice, that a public hearing be held to consider this application. Requests for public hearings shall state, with particularity, reasons for holding a public hearing.

EVALUATION: The decision whether to issue a permit will be based on an evaluation of the probable impacts, including cumulative impacts of the proposed activity and its intended use on the public interest. Evaluation of the probable impacts, which the proposed activity may have on the public interest, requires a careful weighing of all the factors that become relevant in each particular case. The benefits, which reasonably may be expected to accrue from the proposal, must be balanced against its reasonably foreseeable detriments. The outcome of the general balancing process would determine whether to authorize a proposal, and if so, the conditions under which it will be allowed to occur. The decision should reflect the national concern for both protection and utilization of important resources. All factors, which may be relevant to the proposal, must be considered including the cumulative effects thereof. Among those are conservation, economics, aesthetics, general environmental concerns, wetlands, cultural values, fish and wildlife values, flood hazards, floodplain values, land use, navigation, shore erosion and accretion, recreation, water supply and conservation, water quality, energy needs, safety, food and fiber production, mineral needs, considerations of property ownership, and, in general, the needs and welfare of the people. For activities involving 404 discharges, a permit will be denied if the discharge that would be authorized by such permit would not comply with the Environmental Protection Agency's 404(b)(1) guidelines. Subject to the preceding sentence and any other applicable guidelines or criteria (see Sections 320.2 and 320.3), a permit will be granted unless the District Commander determines that it would be contrary to the public interest.

The Corps of Engineers is soliciting comments from the public; Federal, State, and local agencies and officials; Indian Tribes; and other interested parties in order to consider and evaluate the impacts of this proposed activity. Any comments received will be considered by the Corps of Engineers to determine whether to issue, modify, condition or deny a permit for this proposal. To make this decision, comments are used to assess impacts on endangered species, historic properties, water quality, general environmental effects, and the other public interest factors listed above. Comments are used in the preparation of an Environmental Assessment and/or an Environmental Impact Statement pursuant to the National Environmental Policy Act. Comments are also used to determine the need for a public hearing and to determine the overall public interest of the proposed activity.

AUTHORITY: This permit will be issued or denied under the following authority:

(X) Discharge dredged or fill material into waters of the United States – Section 404 Clean Water Act (33 U.S.C. 1344). Therefore, our public interest review will consider the guidelines set forth under Section 404(b) of the Clean Water Act (40 CFR 230).

Project drawings and a Notice of Application for State Water Quality Certification are enclosed with this Public Notice.

Enclosures

STATE OF ALASKA

DEPT. OF ENVIRONMENTAL CONSERVATION
DIVISION OF WATER
401 Certification Program
Non-Point Source Water Pollution Control Program

ANCHORAGE

DEPARTMENT OF ENVIRONMENTAL CONSERVATION
WQM/401 CERTIFICATION
555 CORDOVA STREET
ANCHORAGE, ALASKA 99501-2617
PHONE: (907) 269-7564/FAX: (907) 334-2415

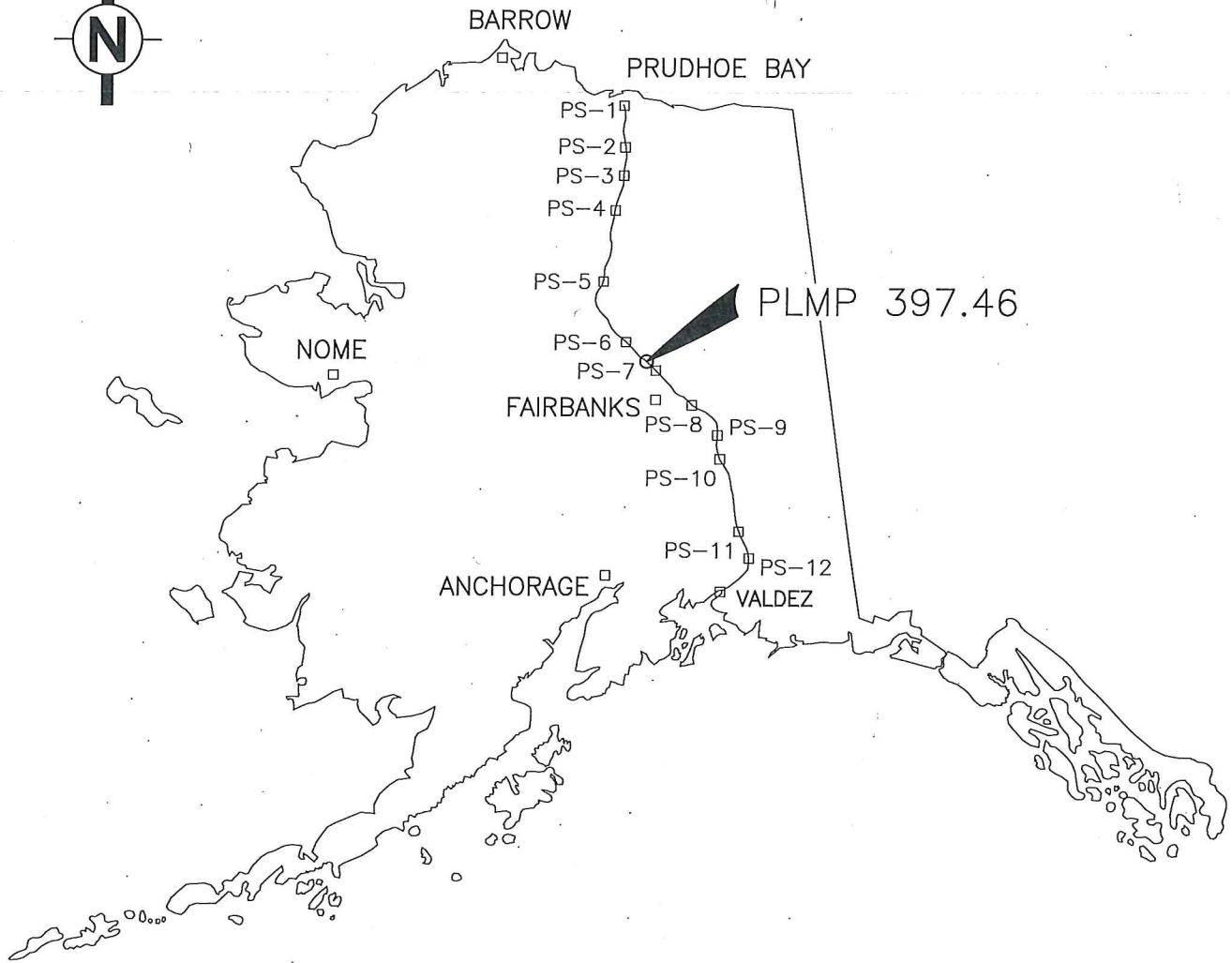
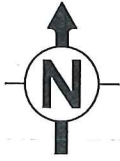
NOTICE OF APPLICATION FOR STATE WATER QUALITY CERTIFICATION

Any applicant for a federal license or permit to conduct an activity that might result in a discharge into navigable waters, in accordance with Section 401 of the Clean Water Act of 1977 (PL95-217), also must apply for and obtain certification from the Alaska Department of Environmental Conservation that the discharge will comply with the Clean Water Act, the Alaska Water Quality Standards, and other applicable State laws. By agreement between the U.S. Army Corps of Engineers and the Department of Environmental Conservation, application for a Department of the Army permit to discharge dredged or fill material into navigable waters under Section 404 of the Clean Water Act also may serve as application for State Water Quality Certification.

Notice is hereby given that the application for a Department of the Army Permit described in the Corps of Engineers' Public Notice No. **POA-2015-377, Tanana River**, serves as application for State Water Quality Certification from the Department of Environmental Conservation.

After reviewing the application, the Department may certify there is reasonable assurance the activity, and any discharge that might result, will comply with the Clean Water Act, the Alaska Water Quality Standards, and other applicable State laws. The Department also may deny or waive certification.

Any person desiring to comment on the project, with respect to Water Quality Certification, may submit written comments to the address above by the expiration date of the Corps of Engineer's Public Notice.



SEE SITE SPECIFIC PERMIT PLATE FOR INDIVIDUAL LOCATION INFORMATION.

ALASKA VICINITY MAP

PROPERTY OWNER: TAPS OWNERS AND STATE OF ALASKA

POA-2015-377, Tanana River

ALYESKA PIPELINE SERVICE CO.

G001 - POINT SOURCE PIPELINE HEAT MP 397.46 WORK PAD EXPANSION

TRANS ALASKA PIPELINE SYSTEM

DATE: 06-15-15

A-00-PER39746

REV.	0	DWN. GSH	CKD. PWK	APPR. PWK	SCALE: NONE	SHEET <u>1</u> OF <u>3</u>
------	---	----------	----------	-----------	-------------	----------------------------

AUTOCAD DWG. DO NOT REVISE MANUALLY.

AFFECTED BY: -----

FILENAME: A-00-PER39746 SHTL.R0 PLOT SCALE: 1=1


AFFECTED BY: -----

AFFECTED BY: -----

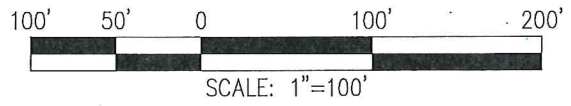
AFFECTED BY: -----

AFFECTED BY: -----

AFFECTED BY: -----



G100 ALIGNMENT SHEET 71
 LAND OWNER: ALASKA
 MERIDIAN: FAIRBANKS, T8N R5W, SECTION 31
 LATITUDE: 65° 28' 40" LONGITUDE: -148° 39' 07"
 PROPOSED NEW R.O.W. : 2.14 ACRES
 NEW WORK PAD : 0.68 ACRES +/-
 ESTIMATED FILL : 3600 CUBIC YARDS 3" MINUS
 600 CUBIC YARDS 3/4" MINUS



FOR PERMITTING
 PURPOSES ONLY

PLAN
 SCALE: 1"=100'

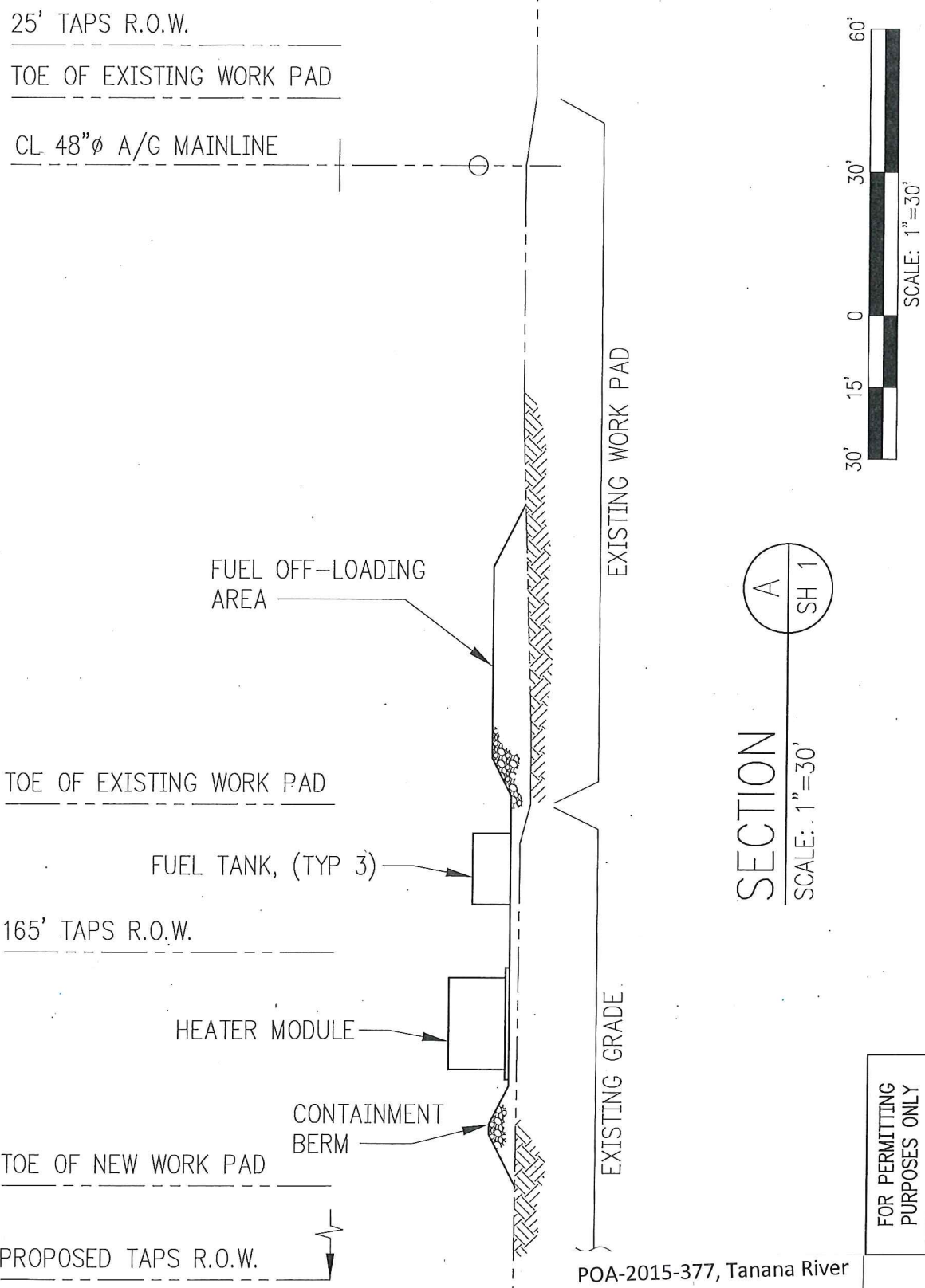
POA-2015-377, Tanana River

G001 - POINT SOURCE PIPELINE HEAT MP 397.46 WORK PAD EXPANSION				ALYESKA PIPELINE SERVICE CO.	
				TRANS ALASKA PIPELINE SYSTEM	
REV. 3		DWN. MMO	CKD. PWK	APPR. PWK	DATE: 04-28-15
					A-00-PER39746
				SCALE: 1"=100'	SHEET 2 OF 3

AUTOCAD DWG. DO NOT REVISE MANUALLY.

FILENAME: A-00-PER39746 SHT2_R3 PLOT SCALE: 1:1

AFFECTED BY: ----- AFFECTED BY: ----- AFFECTED BY: ----- AFFECTED BY: -----



A
SH 1

SECTION
SCALE: 1"=30'

FOR PERMITTING
PURPOSES ONLY

POA-2015-377, Tanana River

G001 - POINT SOURCE PIPELINE HEAT
MP 397.46
WORK PAD EXPANSION

ALYESKA PIPELINE SERVICE CO.

TRANS ALASKA PIPELINE SYSTEM

DATE: 05-06-15

A-00-PER39746

REV.	2	DWN. MMO	CKD. PWK	APPR. PWK
------	---	----------	----------	-----------

SCALE: 1"=30'

SHEET 3 OF 3

AUTOCAD DWG. DO NOT REVISE MANUALLY.

FILENAME: A-00-PER39746 SH13_R1PLOT SCALE: 1:1 FILE DATE: 06-15-15